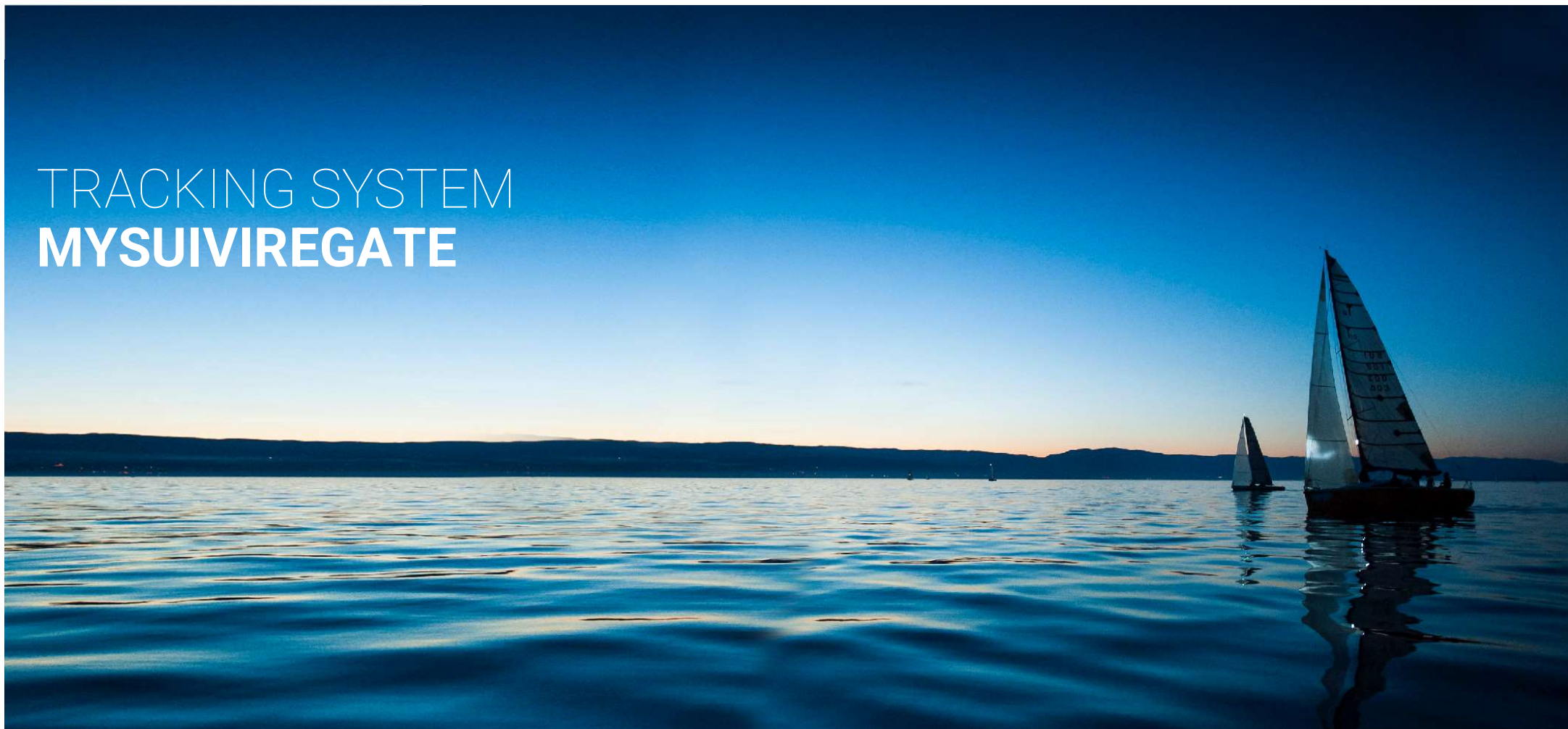


TRACKING SYSTEM **MYSUIVIREGATE**





MYSUIVIREGATE WHY TRACKING THE BOATS LIVE?

INFORMATION AVAILABLE AT ALL TIMES

Live tracking is available to all the participants and will be shared on the SNG website and suiviregate.ch

LIVE POSITIONING OF COMPETITORS:

The information is available to all the competitors, the public as well as to the organizers and safety team to follow the progress of the race.

SECURITY

It's important to be able to locate the boat rapidly and accurately in the event of a storm or accident.

→ It's very important that the tracking of all boats is active throughout the race !





STARTING UP THE SYSTEM

CONNECTION

LAUNCH THE APPLICATION

After downloading the application (available on Apple store and Google Play), press the icon to launch it.

For those who have already downloaded the application (ie: for another SNG event), you don't need to download it again.

ENTER YOUR DATA; such as

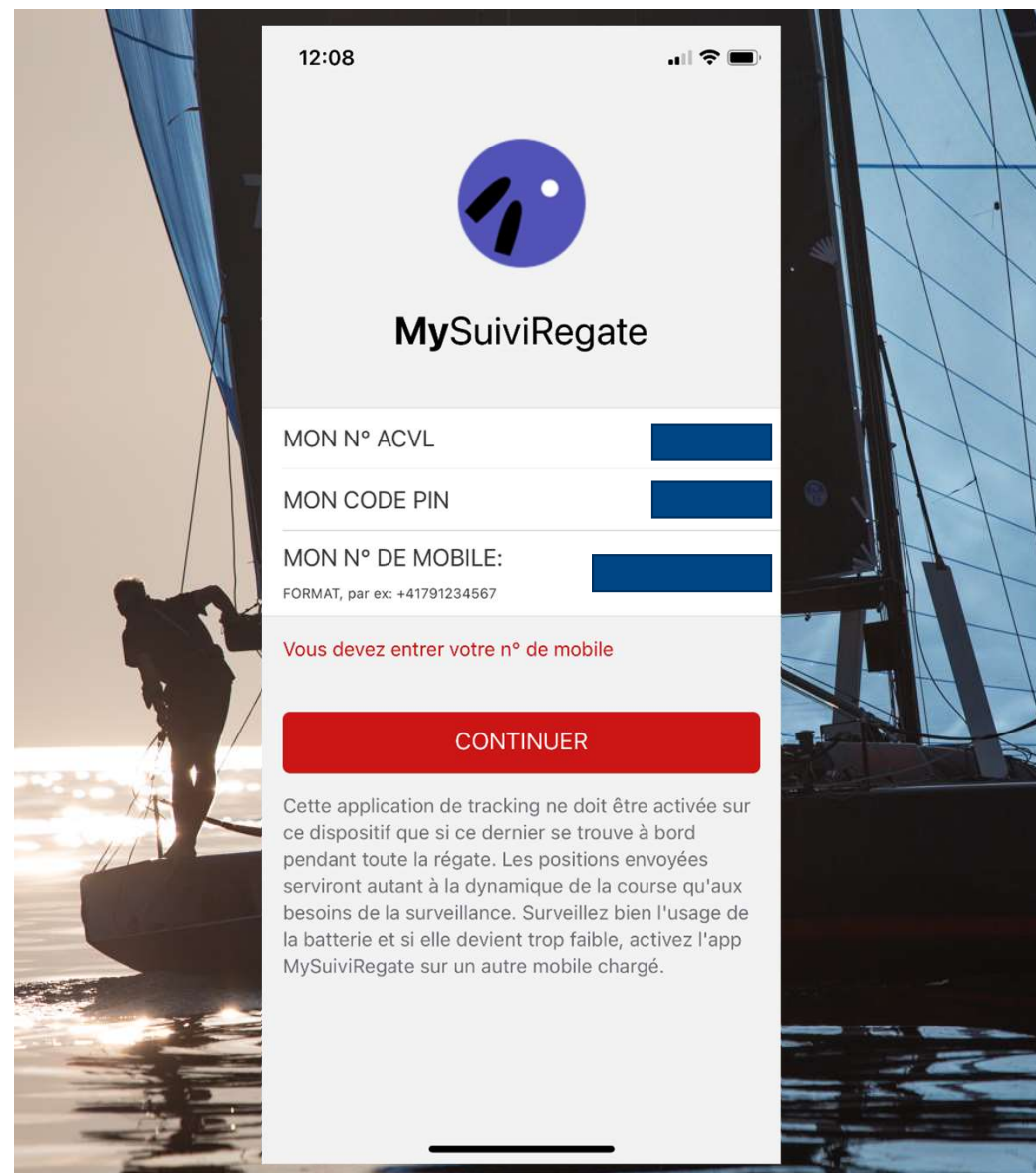
ACVL / SRS Number ; PIN Code ; Phone number

You can find this information on your login sheet (you have received it at the registration desk).

TO CONFIRM

Press «CONTINUER»

Note : To complete the data, hit the dark blue box on the right next to each item.





STARTING UP THE SYSTEM VALIDATION

CHECK THE INFORMATION

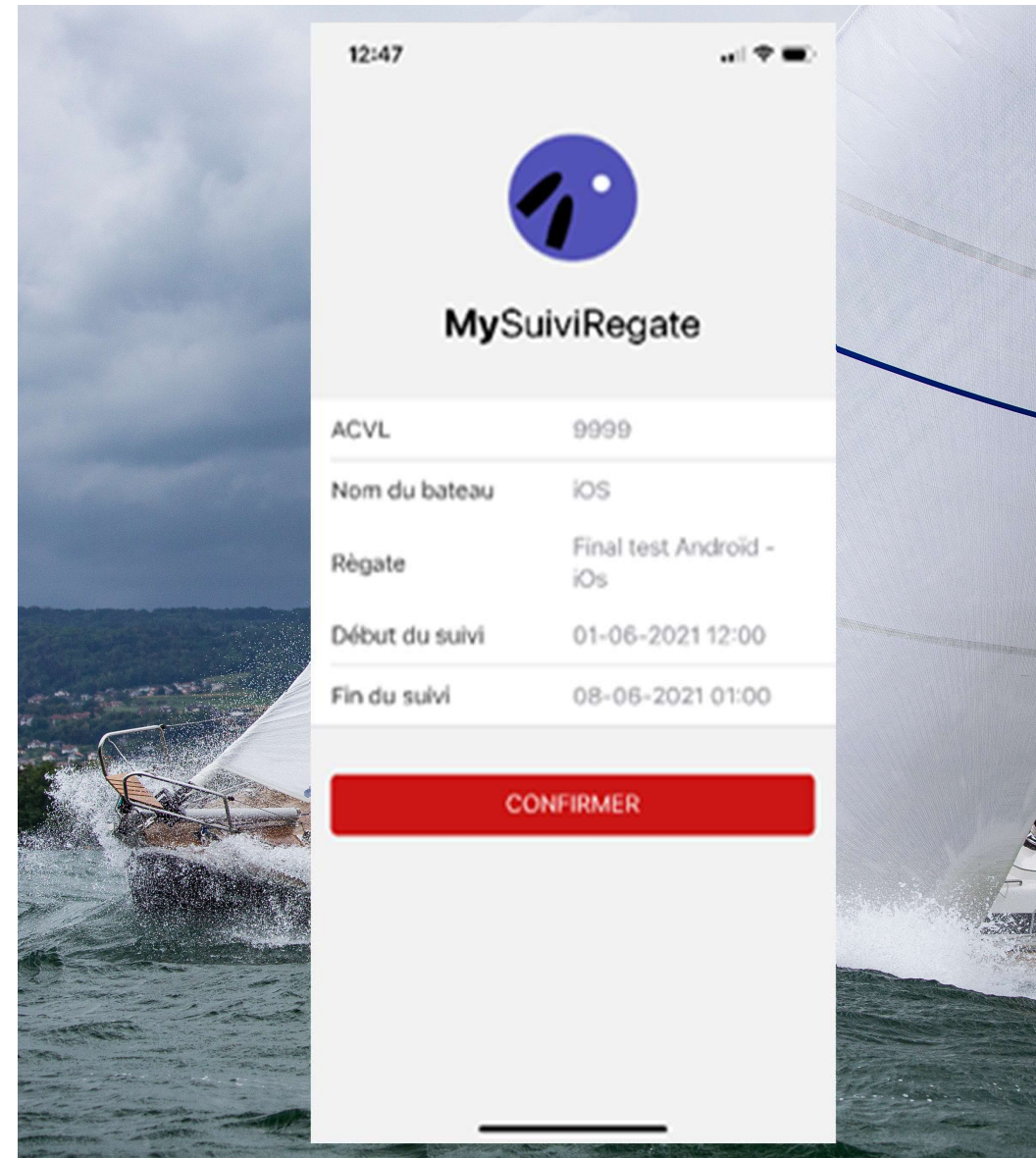
ACVL Number ; Boat name ; Regatta name

TO CONFIRM

Press «CONFIRMER»

CONGRATULATIONS!

The tracking is now activated and will start at the start of the race, as indicated («Début du suivi»)





6 GOOD PRACTICES TO ENSURE GOOD TRACKING

1. ACTIVATE ROAMING AND DATA ROAMING

If you don't have a package that includes data traffic, it may cost you up to 3 CHF the week-end. For those who have packages including the data, tracking will not represent any additional cost.

2. DO NOT SET YOUR PHONE IN «LOW POWER MODE» or «ENERGY SAVING MODE»

This can, depending on the configuration, stop the GPS and/or the applications when they are not open.

3. TURN OFF VPN if you are using it

4. TURN OFF WIFI AND BLUETOOTH

5. TURN OFF APPLICATIONS THAT ARE RUNNING IN THE BACKGROUND AND NOT IN USE

With that you can save data and energy.

6. MAKE SURE THE TRACKING WORKS CORRECTLY

Activate the tracking before going on the water and check that you appear on the map (www.suviregate.ch).

During the race, check regularly that the tracking is working properly.



TRACKING CONTROL DURING OPERATION

CHECK «EMISSIONS OF POINTS» STATUS

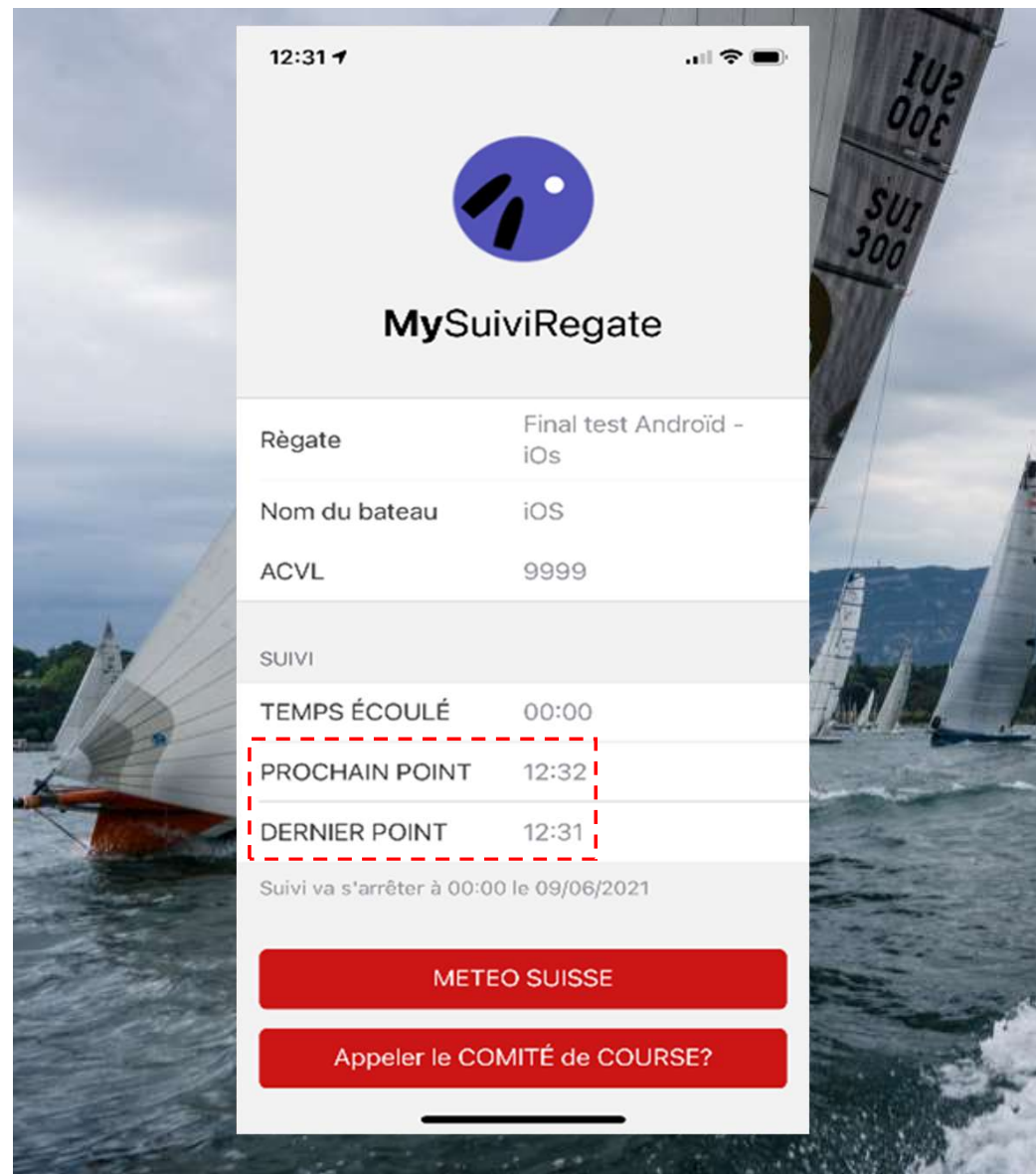
One point should be send every minute.

WHAT IF THE POINTS ARE NOT SENT ?

Check that your phone is connected to the network and that data roaming is on.

Check that your phone is not in «power saving» mode.

Turn off the «Tracking» application and re-start it if necessary





TRACKING CONTROL ACTIVATION OF LOCATION

YOU NOTICED THAT NO POINT HAVE BEEN SENT

In this case the «DERNIER POINT» field is void

→ Check if you have granted the application the right to use your location.

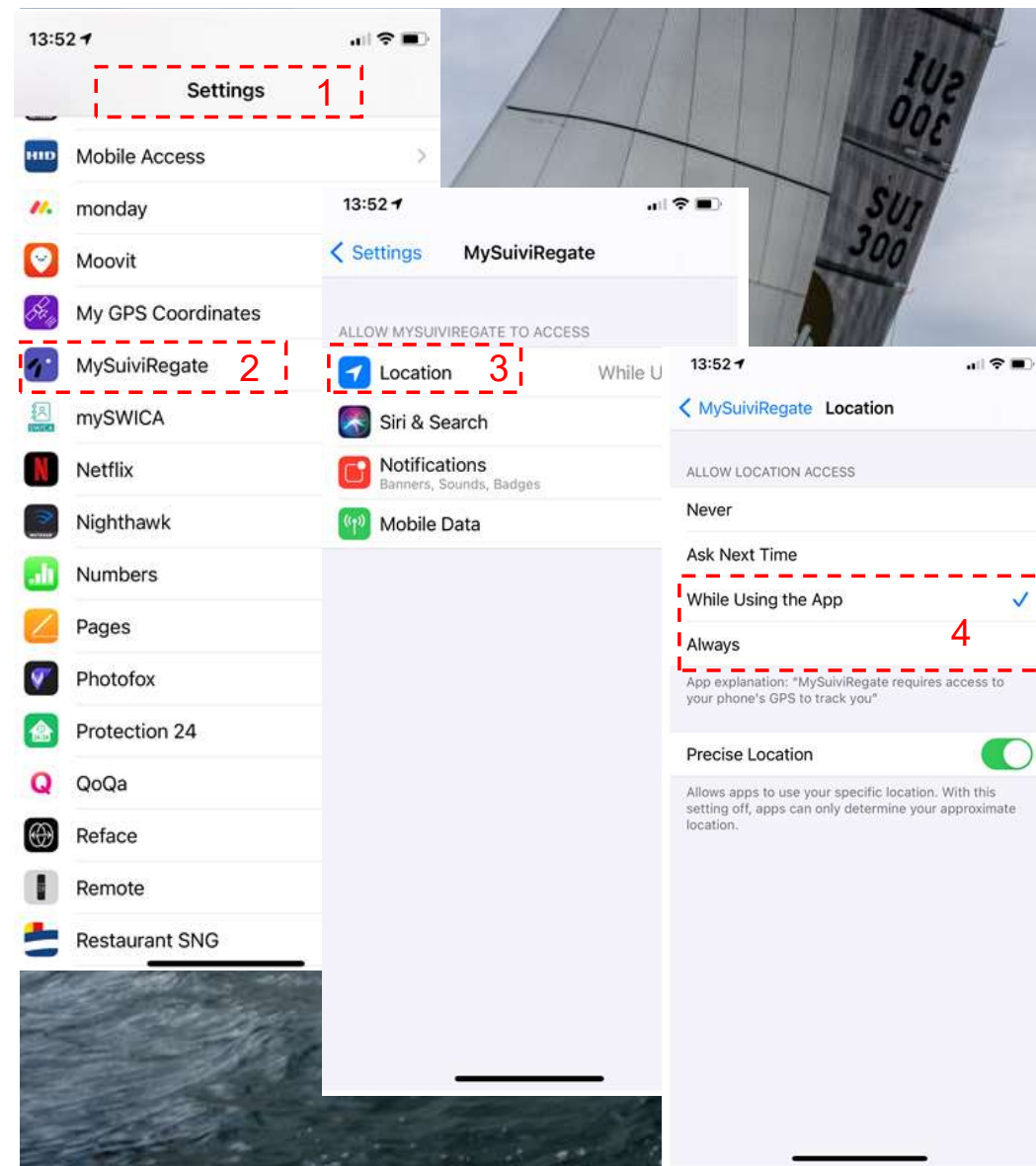
1. Settings

2. Chose «MySuiviRegate»

3. Chose «Location»

4. Hit «While using the app» or «Always»

With this procedure you will reactivate the location tracking.





VISUALIZATION OF THE TRACKING ON SMARTHPONE, TABLET OR COMPUTER

Access THE WEBSITE www.suiviregate.ch

Once on the homepage, click «Live» of the race of your choice.

The image displays two screenshots of the SuivreGate.ch website. The top screenshot shows the homepage with a navigation bar, a map of Lake Geneva, and a list of races. A red arrow points to the 'Live' link for the 'Tour du lac à l'aviron - SNG' race. The bottom screenshot shows a detailed map of the race track with various boat positions and names. A red box highlights the coordinates '46.4458N 6.8272E (66.6666)' and a label 'Latitude & Longitude of the mouse cursor' points to it. The website interface includes a search bar, a list of boats, and a sidebar with class filters.

SUIVIREGATE.CH

Bienvenue

Ce site cartographique vous permet de suivre en direct le déroulement des régates pour lesquelles les concurrents sont équipés de nos balises de géolocalisation GPS.
Pour plus d'information sur le système: balise@cvsng.ch

Régates

Date	Régate	Action
24.09.2021	Tour du lac à l'aviron - SNG	Live
28.08.2021	SYZ Translémanique en Solitaire 2021 - SNG	Live
24.07.2021	Cordée Lémanique en Double 2021, SNG-CNM	Replay
18.07.2021	Tentative Ruban Violet, SNG	Replay
12.06.2021	Bol d'Or Mirabaud 2021, CVSNG	Replay
15.05.2021	CDPL, Ouverture, CNCrans	Replay

Toutes les classes

- M1
- M2
- SU
- GS
- TO
- N1
- TR1
- TR2
- TR3

Latitude & Longitude of the mouse cursor

46.4458N 6.8272E (66.6666)

VISUALIZATION OF THE TRACKING ON SMARTPHONE

SITE REFRESH

The positions of the boats are updated every minute.

In order to guarantee a comfortable use, the hosting is dynamic and the servers are of big capacity. Even in case of high demand, the site remains operational.

SOMETHING TO CONSIDER

Your phone uses the GSM network, which may have speed limitations depending on various parameters.

While the map is being updated, it may delay the display of the actual positioning of the boats

→ When you are in the middle of the lake, where the connection is weak and unstable, please allow some time for the mapping to be updated.

